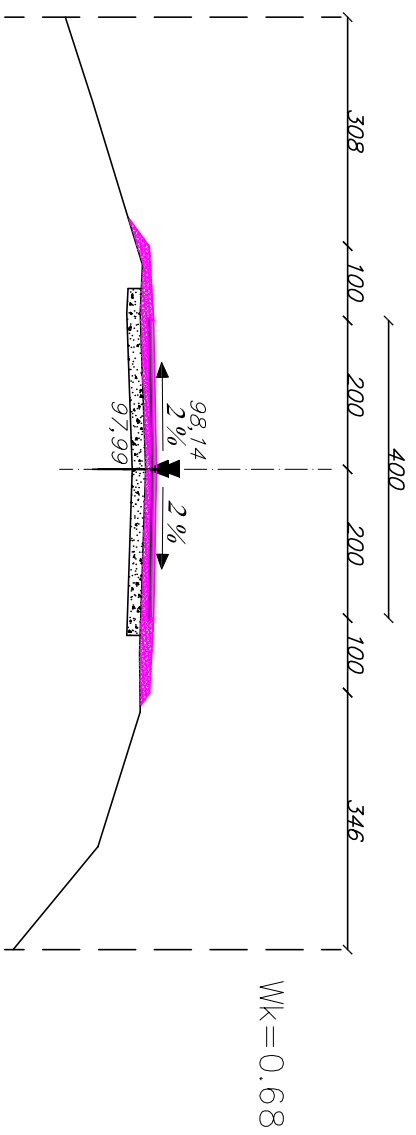
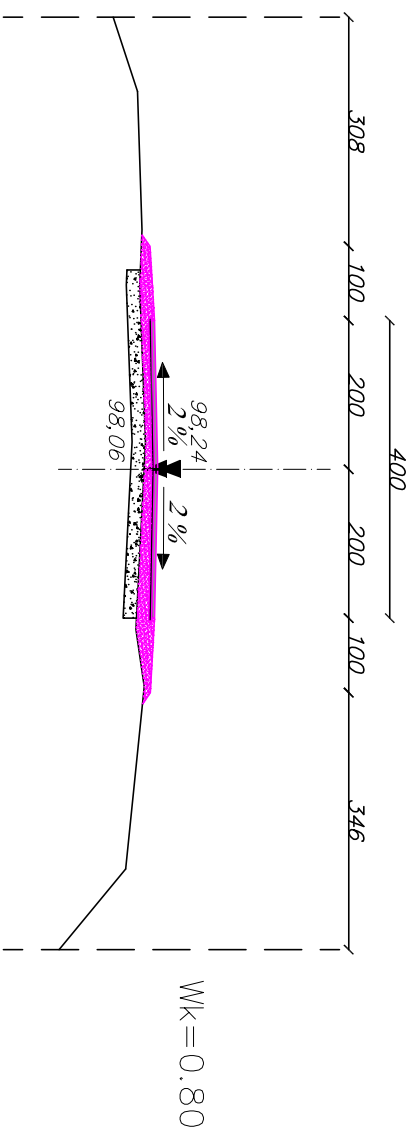


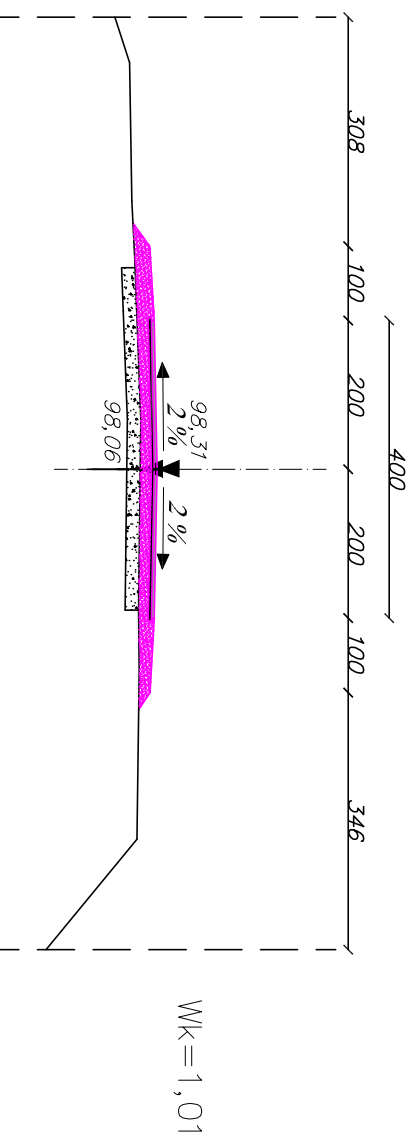
km 1+375



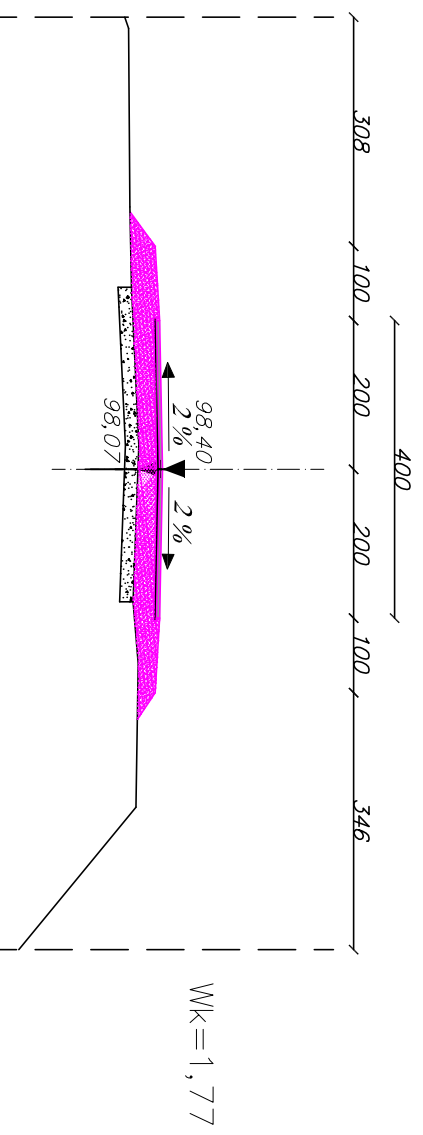
km 1+400



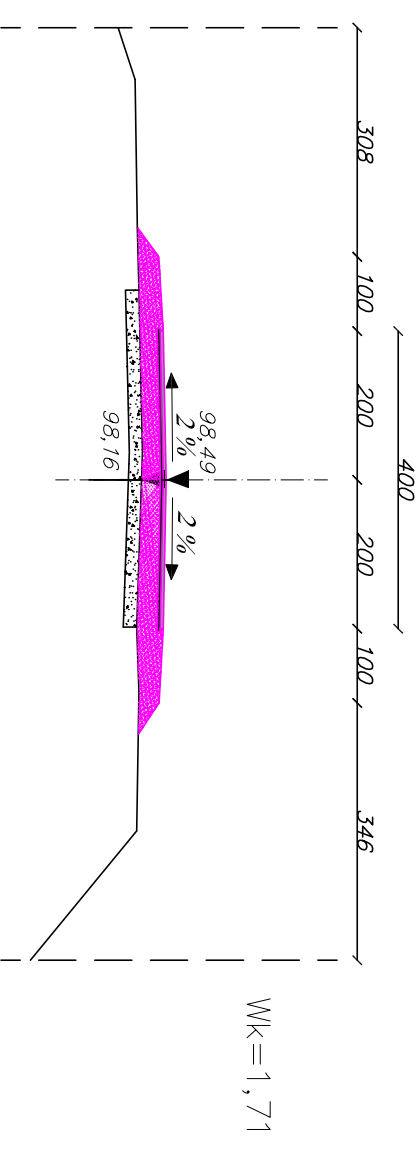
km 1+425



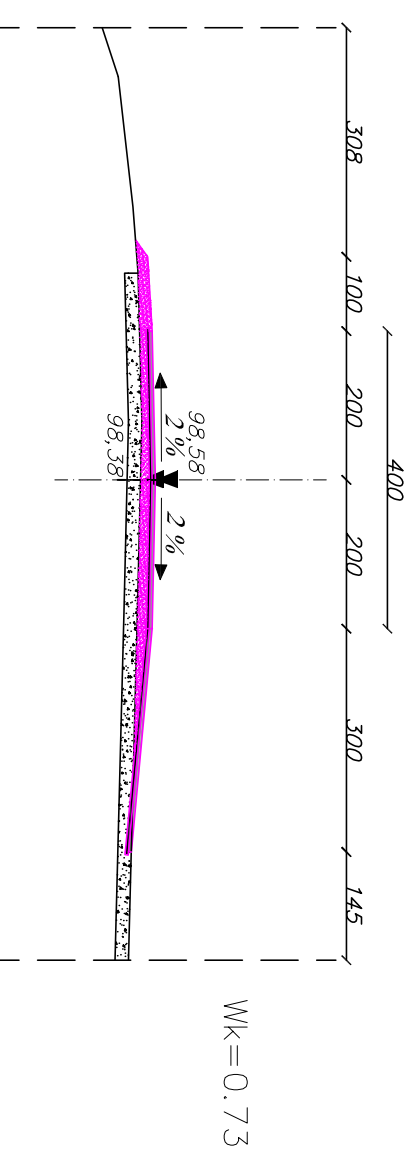
km 1+450



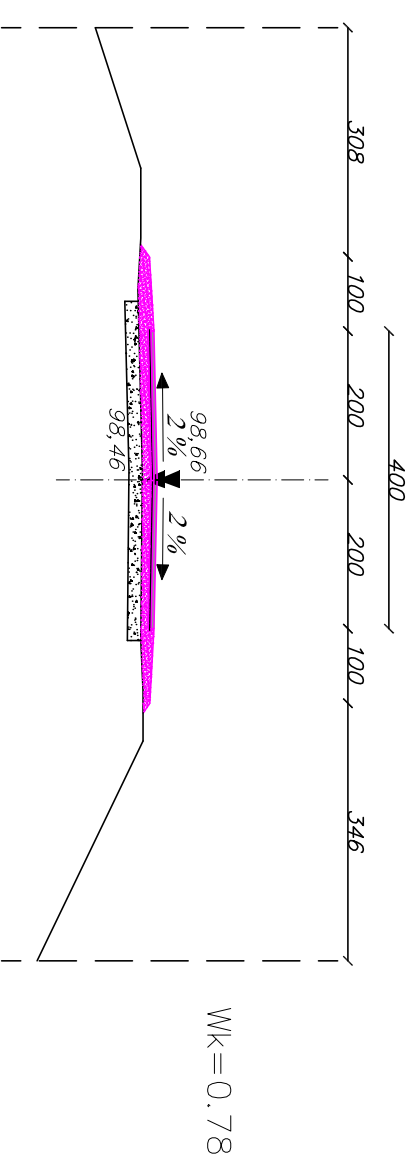
km 1+475



km 1+500



km 1+525



**TEMAT:** *Przebudowa drogi gminnej nr 131038N  
Budzewo-Las (Skalisko)*

**TREŚĆ  
RYSUNKU:** *PROFILE POPRZECZNE DROGI*

**PROJEKTANT:** *inż. Mirosław Wojsław  
SUW-52/91*

**PODPIS:**

**STADIUM:  
PROJEKT TECHNICZNY**

**SKALA**  
*1:100/1:1000*

**BRANŻA:**  
*Drogowa*

**DATA**  
*grudzień 2017*

**Nr rys.:** **4.9.**